


SONRIS/2000 Proration Schedule (GAS)

Report run on: Jul 3, 2007 10:24 AM

For Date Range : 01 Jul, 2007

Thru 31 Dec, 2007

District 5 MONROE									
Field Id 0161 Field Name AUBREY									
Oper Id P251 Operator PETROHAWK OPERATING COMPANY									
Luw	Luw/Well Name	Well No.	Well Serial	Allowable	Potential	Pool	Acreage	Remarks	
302039	BAGWELL ET AL	002	219580	46	46				
Field Total:				46	46				
Field Id 0242 Field Name BANKS SPRINGS									
Oper Id 2972 Operator JAMES DRILLING CO., INC.									
304620	MEREDITH	001	227120			Wilcox			
Oper Id M177 Operator MARK V PETROLEUM COMPANY									
302046	VUA;HARRIS HEIRS	002	210768	35	35	WILCOX			
Field Total:				35	35				
Field Id 0669 Field Name BAYOU D'ARBONNE LAKE									
Oper Id 1950 Operator VERNON E. FAULCONER, INC.									
610315	CV RA SUK;STEIN E BEARDEN	001-ALT	218205	95	95				
Oper Id 4121 Operator MIDROC OPERATING COMPANY									
606299	CV RA SUF;OLIVER ET AL 14-7	001	215780	100	40	CV			
606299	CV RA SUF;JOINER	001-ALT	216787	0	60				
610841	CV RA SUJ;HOLMES 18-14	001	211626	15	15	CV			
611375	CV RA SUN;WOODALL	001	214187	130	70	CV			
611375	CV RA SUN;T C BEARDEN	001-ALT	220072	0	60				
611432	CV RA SUO;R M TRIMBLE	001	214788	70	70	COTTON VALLEY			
Oper Id 5764 Operator STROUD PETROLEUM, INC.									
606619	CV RA SUI;PAYNE	001	234670	285	285	Cotton Valley			
Oper Id 6935 Operator O'BRIEN ENERGY COMPANY									
606150	CV RA SUB;WASHAM 8	001	231680	88	88	CV			
Oper Id B096 Operator BUFFCO PRODUCTION, INC.									
605819	CV RA SUG;L JOINER-INTERCOAST	001-ALT	216615	1	1	CV			
Oper Id C047 Operator CYPRESS OPERATING INC.									



Louisiana Department of Natural Resources (DNR)

SONRIS/2000 Proration Schedule (GAS)

Report run on: Jul 3, 2007 10:24 AM

For Date Range : 01 Jul, 2007

Thru 31 Dec, 2007

District 5 MONROE									
Field Id 0669 Field Name BAYOU D'ARBONNE LAKE									
Oper Id C047 Operator CYPRESS OPERATING INC.									
Luw	Luw/Well Name	Well No.	Well Serial	Allowable	Potential	Pool	Acreage	Remarks	
606297	CV RA SUC;ABBIE J SMITH	001	160888	100	100	CV	640.000		
611542	CV RA SUL;STINSON	001-ALT	218484	75	75				
Field Total:				959	959				
Field Id 1368 Field Name BEEKMAN									
Oper Id G009 Operator GAS MASTERS OF AMERICA, INC.									
Luw	Luw/Well Name	Well No.	Well Serial	Allowable	Potential	Pool	Acreage	Remarks	
604703	CV RA SUC;O E MONTGOMERY	001	143234	50	50	CV	160.000		
Field Total:				50	50				
Field Id 2032 Field Name BUCKHORN									
Oper Id 6913 Operator VERONA ENERGY, INC.									
Luw	Luw/Well Name	Well No.	Well Serial	Allowable	Potential	Pool	Acreage	Remarks	
605161	MAS SU206;PANOLA COMPANY	001	152428	55	55				
Field Total:				55	55				
Field Id 2168 Field Name CADEVILLE									
Oper Id C332 Operator COMSTOCK OIL & GAS--LA, LLC									
Luw	Luw/Well Name	Well No.	Well Serial	Allowable	Potential	Pool	Acreage	Remarks	
608353	CV RA SUH;H R WOOD	001	233407	0	0	CV			
608632	CV RA SUI;G D ROBERTS	001	188440	18	18	CV	640.000		
Oper Id D151 Operator DEVON ENERGY PRODUCTION CO LP									
Luw	Luw/Well Name	Well No.	Well Serial	Allowable	Potential	Pool	Acreage	Remarks	
607650	CV RA SUA;GREEN	001	227624	428	428	CV RA			
Field Total:				446	446				
Field Id 2216 Field Name CALHOUN									
Oper Id 3179 Operator KAISER-FRANCIS OIL COMPANY									
Luw	Luw/Well Name	Well No.	Well Serial	Allowable	Potential	Pool	Acreage	Remarks	
601025	CV C SUB;SANFORD	B-1	78028	145	145	CVC			
Oper Id 4121 Operator MIDROC OPERATING COMPANY									
Luw	Luw/Well Name	Well No.	Well Serial	Allowable	Potential	Pool	Acreage	Remarks	
613647	CV RA SUA;TRICHEL 4-13	001	226729	150	150	CV			
Oper Id D009 Operator DALLAS PRODUCTION, INC.									


SONRIS/2000 Proration Schedule (GAS)

Report run on: Jul 3, 2007 10:24 AM

For Date Range : 01 Jul, 2007

Thru


31 Dec, 2007



District 5		MONROE						
Field Id	2216	Field Name	CALHOUN					
Oper Id	D009	Operator	DALLAS PRODUCTION, INC.					
Luw	Luw/Well Name	Well No.	Well Serial	Allowable	Potential	Pool	Acreage	Remarks
607579	NORRIS RA SUA;NORRIS	001	173826	194	194	NORRIS	783.000	
Oper Id	D151	Operator	DEVON ENERGY PRODUCTION CO LP					
Luw	Luw/Well Name	Well No.	Well Serial	Allowable	Potential	Pool	Acreage	Remarks
600991	CAL CAD SU			765	765	CADEVILLE		
600995	CHAP SUJ;O S CHAPMAN	001-D	73050	59	59	CHAPMAN	604.000	
600996	CV D SUO;G H BROWN 34	001	219137	127	127			
601009	MID HOSS A SUP;F E HAMMONDS	001-T	81819	114	114	M HOSS A	604.000	
601011	MID HOSS A SUN;J B BROWN	001-D	74812	85	85	M HOSS A	643.000	
601016	CV C SUF;FULLER	001-ALT	221832	351	351	CV		
601017	BSL HOSS SUB;CLARA HODGE	001-D	81034	350	350	BSL HOSS		
601022	DAVIS SUJ;LSU ET AL	001	74245	178	178	DAVIS	641.000	
605446	CV C SUE;NORRIS	001	154161	92	92	CV-C	640.000	
606639	CAL U CDVL RA SU			769	769	U CDVL		
611923	VGN RA SUC;F E HAMMONDS 33	005	217217	73	73	VGN		
612122	CHA SUB;BRIMBERRY-MILLS	001	165577	214	214			
612325	CV D SUK;SEAGULL M-S FEE	001	219395	0	0			
612789	HOSS 7300 RA SUB;HAMMONDS	002	111714	197	197	HOSS 7300		
612839	VGN RA SUA;CALK	001-ALT	225425	69	69	VGN		
612915	ROD RA SUB;J P RIEGER	001	220005	34	34	RODESSA RA		
613571	CV D SUJ;TURNER	001	210493	0	0	CV D		
Oper Id	N043	Operator	NADEL & GUSSMAN-JETTA OPER.CO.					
Luw	Luw/Well Name	Well No.	Well Serial	Allowable	Potential	Pool	Acreage	Remarks
601008	MIDD HOSS A SUY;MORGAN C	001	205134	35	35	MIDD HOSS A	640.000	
607677	MH A SUZ;FULLER C	001	177080	40	40	MH A	640.000	
610484	HOSS 7000 RA SUA;WILLAMETTE C	001	208494	100	100	HOSS 7000	640.000	
613292	CV C SUJ;GRANT C	001	224891	235	235	CV C		
Oper Id	P251	Operator	PETROHAWK OPERATING COMPANY					
Luw	Luw/Well Name	Well No.	Well Serial	Allowable	Potential	Pool	Acreage	Remarks
601030	VGN RA SUB;BUTLER	001	222249	60	60			
601030	VGN RA SUB;REDDY	001-ALT	225520	288	288	VGN		
612534	VGN RA SUF;MILLS	001	220934	292	292	VGN		
Oper Id	S189	Operator	STRAT LAND EXPLORATION CO.					
Luw	Luw/Well Name	Well No.	Well Serial	Allowable	Potential	Pool	Acreage	Remarks
612933	VGN RA SUH;SMITH 25	001-ALT	227076	42	42	VGN		

Field Total: 5,058 5,058

Field Id		2320		Field Name		CARLTON, NORTH		
Oper Id	E163	Operator	ENSIGHT III ENERGY MGMT, LLC					
Luw	Luw/Well Name	Well No.	Well Serial	Allowable	Potential	Pool	Acreage	Remarks
614847	CV PURDY RB SUA;B L MAZA	001	232593	100	100	CV PURDY		



Louisiana Department of Natural Resources (DNR)


SONRIS/2000 Proration Schedule (GAS)

Report run on: Jul 3, 2007 10:24 AM

For Date Range : 01 Jul, 2007

Thru 31 Dec, 2007

District 5 MONROE									
Field Id 2320		Field Name CARLTON, NORTH							
Oper Id N043		Operator NADEL & GUSSMAN-JETTA OPER.CO.							
Luw	Luw/Well Name	Well No.	Well Serial	Allowable	Potential	Pool	Acreage	Remarks	
601033	CV D SUB;JOHNSON	001	222724	375	375				
601038	CV D SUA;FROST	001	227200	245	245	CV D			
614258	CV RA SUA;AVANT	001	230543	600	600	CV RA			
Field Total:				1,320	1,320				
Field Id 2600 Field Name CHENIERE									
Oper Id D151		Operator DEVON ENERGY PRODUCTION CO LP							
Luw	Luw/Well Name	Well No.	Well Serial	Allowable	Potential	Pool	Acreage	Remarks	
601045	CHEN C SU			740	740	CDVL			
Field Total:				740	740				
Field Id 2616 Field Name CHENIERE CREEK									
Oper Id C332		Operator COMSTOCK OIL & GAS--LA, LLC							
Luw	Luw/Well Name	Well No.	Well Serial	Allowable	Potential	Pool	Acreage	Remarks	
604557	HOSS C RA SUF;DEVON-DONNER 9	001	233253	1,349	1,349	HOSS C RA			
614188	HOSS E1 RA SUC;DEVON-DONNER 3	001	229377	266	266	HOSS E1			
614729	HOSS E-1 RC SUC;DEVON DONNER10	001	233067	265	265	HOSSTON E-1			
Oper Id D151		Operator DEVON ENERGY PRODUCTION CO LP							
Luw	Luw/Well Name	Well No.	Well Serial	Allowable	Potential	Pool	Acreage	Remarks	
613892	HOSS E1 RA SUB;OLINKRAFT	001	185246	21	21	HOSS E1			
Oper Id N043		Operator NADEL & GUSSMAN-JETTA OPER.CO.							
Luw	Luw/Well Name	Well No.	Well Serial	Allowable	Potential	Pool	Acreage	Remarks	
609328	HOSS E 2 RA SUD;MANVILLE 5-15	001	197121	70	70	HOSS E2			
Field Total:				1,971	1,971				
Field Id 2892 Field Name CORNEY BAYOU									
Oper Id 6852		Operator INDIAN EXPLORATION, INC.							
Luw	Luw/Well Name	Well No.	Well Serial	Allowable	Potential	Pool	Acreage	Remarks	
304638	VUA;C J BOLLIER	001	173603	100	100	BODCAW			
Field Total:				100	100				
Field Id 2938 Field Name COTTON PLANT									
Oper Id D151		Operator DEVON ENERGY PRODUCTION CO LP							
Luw	Luw/Well Name	Well No.	Well Serial	Allowable	Potential	Pool	Acreage	Remarks	




SONRIS/2000 Proration Schedule (GAS)

Report run on: Jul 3, 2007 10:24 AM

For Date Range : 01 Jul, 2007

Thru 31 Dec, 2007

District 5 MONROE									
Field Id 2938		Field Name COTTON PLANT							
Oper Id D151		Operator DEVON ENERGY PRODUCTION CO LP							
Luw	Luw/Well Name	Well No.	Well Serial	Allowable	Potential	Pool	Acreage	Remarks	
606232	HOSS RA SUG;HESTER MFP	001	199795	368	368	HOSS			
608882	HOSS RA SUF;MANVILLE 21-9	001	191930	113	113	Hosston			
608882	HOSS RA SUF;MANVILLE 21-5	001-ALT	198554	38	38	HOSS			
608882	HOSS RA SUF;SANTA FE SNYDER 21	1-ALT	223597	328	328	Hosston			
608941	HOSS RA SUC;SANTA FE SNYDER 16	001	222478	105	105	HOSSTON			
608987	HOSS RA SUP;MANVILLE F P 19	001	194286	258	258	HOSS			
608987	HOSS RA SUP;MANVILLE 19	002-ALT	199955	25	25	HOSS			
Field Total:				1,235	1,235				
Field Id 3303		Field Name DELHI, WEST							
Oper Id A187		Operator AXIOM TEP, LLC							
Luw	Luw/Well Name	Well No.	Well Serial	Allowable	Potential	Pool	Acreage	Remarks	
304213	ARTHUR THOMAS	001	181329	19	19	Tuscaloosa			
Field Total:				19	19				
Field Id 3391		Field Name DREW, SOUTH							
Oper Id C332		Operator COMSTOCK OIL & GAS--LA, LLC							
Luw	Luw/Well Name	Well No.	Well Serial	Allowable	Potential	Pool	Acreage	Remarks	
604298	CV D RA SUI;AVANT	001	145064	174	174	CV D			
604641	CVD RA SUS; RILEY	001	148484	121	121	CV D			
604641	CVD RA SUS;BREITHAAPT ETAL	001-ALT	227042	145	145	CV D			
613624	CVD RA SUX;MCLAUGHLIN ETUX	001	227132	160	160	COTTON VALLEY			
613926	CVD RA SUW;MARVIN HEAD	1	223965	182	182	CV D			
614589	CV D RA SUEE;MCEACHARN	001	232488	935	935	Cotton Valley			
Oper Id D151		Operator DEVON ENERGY PRODUCTION CO LP							
Luw	Luw/Well Name	Well No.	Well Serial	Allowable	Potential	Pool	Acreage	Remarks	
604830	CV D RA SUT;GEORGE COX A	001	148255	95	95	CV D	640.000		
605273	CV D RA SUU;VERDIE WASSAN	001	155670	191	191	CV D			
605273	CV D RA SUU;CITY OF WEST MONROE	001-ALT	226744	311	311	CV D			
Oper Id K031		Operator KCS RESOURCES, INC.							
Luw	Luw/Well Name	Well No.	Well Serial	Allowable	Potential	Pool	Acreage	Remarks	
613329	CVD RA SUDD;J JOHNSON 3	1	224422	595	595	CV			
Oper Id W031		Operator WEISER-BROWN OPERATING COMPANY							
Luw	Luw/Well Name	Well No.	Well Serial	Allowable	Potential	Pool	Acreage	Remarks	
305724	CV D RA SUF;GARNER	001	233248	1,500	1,500	COTTON VALLEY			
604398	MCCRARY RA SUA;ALBRITTON	001	230150	492	492	CVD;BOD;MCCRARY			



SONRIS/2000 Proration Schedule (GAS)

Report run on: Jul 3, 2007 10:24 AM

For Date Range : 01 Jul, 2007

Thru 31 Dec, 2007

District 5 MONROE										
Field Id 3391		Field Name DREW, SOUTH								
Field Total: 4,901 4,901										
Field Id 4747		Field Name JENA AIRPORT								
Oper Id 2778		Operator HUNT PETROLEUM CORP.								
<i>Luw</i>	<i>Luw/Well Name</i>	<i>Well No.</i>	<i>Well Serial</i>	<i>Allowable</i>	<i>Potential</i>	<i>Pool</i>	<i>Acreage</i>	<i>Remarks</i>		
302996	IPB LLS	144	203945	28	28	WX	40.000			
Field Total: 28 28										
Field Id 4751		Field Name JENA, SOUTH								
Oper Id 2972		Operator JAMES DRILLING CO., INC.								
<i>Luw</i>	<i>Luw/Well Name</i>	<i>Well No.</i>	<i>Well Serial</i>	<i>Allowable</i>	<i>Potential</i>	<i>Pool</i>	<i>Acreage</i>	<i>Remarks</i>		
304254	GOETZMAN ETAL	001	224648	0	0					
Field Total: 0 0										
Field Id 5655		Field Name LAKE ST JOHN								
Oper Id D188		Operator DENBURY ONSHORE, LLC								
<i>Luw</i>	<i>Luw/Well Name</i>	<i>Well No.</i>	<i>Well Serial</i>	<i>Allowable</i>	<i>Potential</i>	<i>Pool</i>	<i>Acreage</i>	<i>Remarks</i>		
303554	G M RHODES	016-D	191288	452	452	Paluxy				
305049	APPLEGATE	019	126160	324	324	Sparta				
702100	LSJ SU			1,206	1,206					
Field Total: 1,982 1,982										
Field Id 5820		Field Name LARTO LAKE, SOUTH								
Oper Id 4033		Operator MENOAH PETROLEUM INC								
<i>Luw</i>	<i>Luw/Well Name</i>	<i>Well No.</i>	<i>Well Serial</i>	<i>Allowable</i>	<i>Potential</i>	<i>Pool</i>	<i>Acreage</i>	<i>Remarks</i>		
305536	TENSAS DELTA-WAGNER 28-F	001	232606	50	50	FRIO				
Field Total: 50 50										
Field Id 6076		Field Name LITTLE CREEK								
Oper Id T040		Operator ADDIE, JAMES, & JOHN THORNTON								
<i>Luw</i>	<i>Luw/Well Name</i>	<i>Well No.</i>	<i>Well Serial</i>	<i>Allowable</i>	<i>Potential</i>	<i>Pool</i>	<i>Acreage</i>	<i>Remarks</i>		
304279	HPR FEE	024	212372	55	55	WX				
Field Total: 55 55										
Field Id 6776		Field Name MILLHAVEN								

SONRIS/2000 Proration Schedule (GAS)


Report run on: Jul 3, 2007 10:24 AM

For Date Range : 01 Jul, 2007

Thru

31 Dec, 2007

District 5 MONROE									
Field Id 6776		Field Name MILLHAVEN							
Oper Id 1133		Operator CARUTHERS PRODUCING CO., INC.							
<i>Luw</i>	<i>Luw/Well Name</i>	<i>Well No.</i>	<i>Well Serial</i>	<i>Allowable</i>	<i>Potential</i>	<i>Pool</i>	<i>Acreage</i>	<i>Remarks</i>	
614884	HOSS RA SUN;LOUISIANA WILDLIFE	19-1	233683	1,502	1,502	Hosston RA			
Field Total:				1,502	1,502				
Field Id 6822 Field Name MITTEN LAKE									
Oper Id 4033		Operator MENOAH PETROLEUM INC							
<i>Luw</i>	<i>Luw/Well Name</i>	<i>Well No.</i>	<i>Well Serial</i>	<i>Allowable</i>	<i>Potential</i>	<i>Pool</i>	<i>Acreage</i>	<i>Remarks</i>	
305075	TENSAS DELTA-WAGNER 9-F	001	229025	75	75	FRIO			
305076	TENSAS DELTA-WAGNER 4-F	002	229301	40	40	FRIO			
Field Total:				115	115				
Field Id 6824 Field Name MONROE									
Oper Id 3109		Operator J.R.W. OIL & GAS							
<i>Luw</i>	<i>Luw/Well Name</i>	<i>Well No.</i>	<i>Well Serial</i>	<i>Allowable</i>	<i>Potential</i>	<i>Pool</i>	<i>Acreage</i>	<i>Remarks</i>	
609359	HARRELL SU773;CITIES SERVICE	002	201775	9	9	HARRELL SAND			
609442	HARRELL SU823;CITIES SERVICE	006	202653	1	1	HARRELL SAND			
609769	HARRELL SU784;CITIES SERVICE	015	204630	1	1	HARRELL SAND			
Oper Id 4847		Operator PRIMOS PRODUCTION							
<i>Luw</i>	<i>Luw/Well Name</i>	<i>Well No.</i>	<i>Well Serial</i>	<i>Allowable</i>	<i>Potential</i>	<i>Pool</i>	<i>Acreage</i>	<i>Remarks</i>	
300887	TENSAS DELTA C	012	159688	0	0	UNCL			
Oper Id A050		Operator A J & A, INC.							
<i>Luw</i>	<i>Luw/Well Name</i>	<i>Well No.</i>	<i>Well Serial</i>	<i>Allowable</i>	<i>Potential</i>	<i>Pool</i>	<i>Acreage</i>	<i>Remarks</i>	
607245	HARRELL SU911;LIEBER	001	175765	150	150				
Oper Id E069		Operator ENERVEST OPERATING, LLC							
<i>Luw</i>	<i>Luw/Well Name</i>	<i>Well No.</i>	<i>Well Serial</i>	<i>Allowable</i>	<i>Potential</i>	<i>Pool</i>	<i>Acreage</i>	<i>Remarks</i>	
300446	GUTHRIE EST	007	229926	0	0	SPARTA			
300712	LIEBER	010	165214	1	1				
300712	LIEBER	010-D	167198	1	1	WX			
300712	LIEBER	011-D	167199	1	1	WX			
300828	PETRO-LEWIS FROST LUMBER	079	233933	10	10	Sparta			
301157	BRIGGS N	021	234411	37	37	Sparta			
301386	A L SMITH J O	001	232389	6	6	SPARTA			
301386	A L SMITH J O	002	232480	9	9	SPARTA			
301468	HARRIS	001	222018	60	60				
301475	J C SANDIDGE ET AL	011	224417			Sparta			
301475	J C SANDIDGE ET AL	012	224501	2	2	Sparta			
301513	MLGC FEE GAS	737	161179	0	0	Wilcox			
301513	MLGC FEE GAS	1243	187347	49	49	Wilcox			
301513	MLGC FEE GAS	1555	210964	55	55	SPARTA			



Louisiana Department of Natural Resources (DNR)

SONRIS/2000 Proration Schedule (GAS)


Report run on: Jul 3, 2007 10:24 AM

For Date Range : 01 Jul, 2007

Thru

31 Dec, 2007

District 5 MONROE									
Field Id 6824		Field Name MONROE							
Oper Id E069		Operator ENERVEST OPERATING, LLC							
Luw	Luw/Well Name	Well No.	Well Serial	Allowable	Potential	Pool	Acreage	Remarks	
301513	MLGC FEE GAS	1556	211005	4	4	SPARTA			
301513	MLGC FEE GAS	1558	211446	0	0	SPARTA			
301513	MLGC FEE GAS	1604	212140	5	5	SPARTA			
301513	MLGC FEE GAS	1612	212218	29	29	SPARTA			
301513	MLGC FEE GAS	1623	216122	0	0	SPARTA			
301513	MLGC FEE GAS	1665	218900	39	39	SPARTA			
301513	MLGC FEE GAS	1668	219297	0	0	SPARTA			
301513	MLGC FEE GAS	1669	219298	0	0	SPARTA			
301513	MLGC FEE GAS	1671	220059	2	2	SPARTA			
301513	MLGC FEE GAS	1678	220649	4	4	SPARTA			
301513	MLGC FEE GAS	1686	225819	34	34	Sparta			
301552	NACHTRIEB	15	224415	0	0	Sparta			
301553	NACHTRIEB A	15	224444	2	2	Sparta			
301608	SANDIDGE A	016	225822	0	0	Sparta			
301618	SMITH L	025	220779	3	3	SPARTA			
304961	GUTHRIE	005	228684	11	11	Sparta			
304961	GUTHRIE	006	228685	0	0	Sparta			
305154	VUA;J B MILES	001	229998	9	9	SPARTA			
305714	A L SMITH J O	003	233931	4	4	Sparta			
601173	HARRELL SU785;FBKS REAL EST	F357ALT	206945	41	41				
601174	HARRELL SU820;FBKS REAL EST	051	100413	12	12				
601174	HARRELL SU820;FBKS REAL EST	F358ALT	206946	12	12				
601180	HARRELL SU273;GUTHRIE J	001	14456	18	18	HARRELL SAND			
608797	HARRELL SU864;SHELL	003	193531	15	15	HARRELL			
614078	H SU477;CROSSETT J	175	229996	85	85	HARRELL SAND			
Oper Id G009		Operator GAS MASTERS OF AMERICA, INC.							
Luw	Luw/Well Name	Well No.	Well Serial	Allowable	Potential	Pool	Acreage	Remarks	
601187	HARRELL SU172;MGU	003A	95952	35	35				
608427	HARRELL SU885;CITIES SERVICE	001	184490	8	8				
Oper Id W159		Operator DAVID L WHITTINGTON INC							
Luw	Luw/Well Name	Well No.	Well Serial	Allowable	Potential	Pool	Acreage	Remarks	
601134	HARRELL SU772;FBKS REAL EST	054	102434	2	2	HARRELL	160.000		
Field Total:				766	766				
Field Id 6920 Field Name MOUNT OLIVE									
Oper Id M192		Operator MINERAL VENTURES, INC.							
Luw	Luw/Well Name	Well No.	Well Serial	Allowable	Potential	Pool	Acreage	Remarks	
604547	H'VILLE RA SUE;V C MEADORS	001	147586	0	0	H'VILLE			
Field Total:				0	0				



Louisiana Department of Natural Resources (DNR)

SONRIS/2000 Proration Schedule (GAS)


Report run on: Jul 3, 2007 10:24 AM

For Date Range : 01 Jul, 2007

Thru

31 Dec, 2007

District 5 MONROE										
Field Id 7040 Field Name NEBO-HEMPHILL										
Oper Id 2778 Operator HUNT PETROLEUM CORP.										
Luw	Luw/Well Name	Well No.	Well Serial	Allowable	Potential	Pool	Acreage	Remarks		
305132	IPB LLS	178	213265	50	50	Cockfield				
Field Total:				50	50					
Field Id 7050 Field Name NEWLIGHT										
Oper Id 6913 Operator VERONA ENERGY, INC.										
Luw	Luw/Well Name	Well No.	Well Serial	Allowable	Potential	Pool	Acreage	Remarks		
303343	BOGLE	001	210609	0	0	TUSC				
Field Total:				0	0					
Field Id 7130 Field Name OLLA										
Oper Id 2778 Operator HUNT PETROLEUM CORP.										
Luw	Luw/Well Name	Well No.	Well Serial	Allowable	Potential	Pool	Acreage	Remarks		
304992	LA CENTRAL O&G	242	183397	58	58	Top Wilcox				
Oper Id 3174 Operator JUSTISS OIL COMPANY, INC.										
Luw	Luw/Well Name	Well No.	Well Serial	Allowable	Potential	Pool	Acreage	Remarks		
305811	LA CENTRAL IPNH	003	235071	280	280	Selma Chalk				
Oper Id 4136 Operator D. A. MILTON										
Luw	Luw/Well Name	Well No.	Well Serial	Allowable	Potential	Pool	Acreage	Remarks		
304559	LOUISIANA CENTRAL 13	001	159282	70	70	COCKFIELD				
Oper Id C019 Operator CHADCO, INC.										
Luw	Luw/Well Name	Well No.	Well Serial	Allowable	Potential	Pool	Acreage	Remarks		
304630	Y FLOWERS	003	196269	50	50	SPARTA				
305101	Y FLOWERS ETAL	001	229291	72	72	Sparta				
Field Total:				530	530					
Field Id 7391 Field Name PISTOL THICKET										
Oper Id T040 Operator ADDIE, JAMES, & JOHN THORNTON										
Luw	Luw/Well Name	Well No.	Well Serial	Allowable	Potential	Pool	Acreage	Remarks		
305746	BRADDOCK A	001	232842	50	50	WILCOX				
Field Total:				50	50					
Field Id 7531 Field Name PRAIRIE BAYOU										
Oper Id M234 Operator MID-CONTINENT ENERGY OPERATING										



SONRIS/2000 Proration Schedule (GAS)

Report run on: Jul 3, 2007 10:24 AM

For Date Range : 01 Jul, 2007

Thru 31 Dec, 2007

District 5 MONROE									
Field Id 7531 Field Name PRAIRIE BAYOU									
Oper Id M234 Operator MID-CONTINENT ENERGY OPERATING									
Luw	Luw/Well Name	Well No.	Well Serial	Allowable	Potential	Pool	Acreage	Remarks	
613124	F RD SUA;MOBILE MINERALS 26-F	2	223357	146	146	Frio			
Field Total:				146	146				
Field Id 7575 Field Name RABBIT BRANCH, NORTH									
Oper Id M177 Operator MARK V PETROLEUM COMPANY									
Luw	Luw/Well Name	Well No.	Well Serial	Allowable	Potential	Pool	Acreage	Remarks	
303450	IPCO B	002	157135	40	40	WILCOX			
609979	2410 RA SUA;IPCO B	001	156681	30	30	2410 RA			
Field Total:				70	70				
Field Id 7701 Field Name RICHLAND, WEST									
Oper Id H166 Operator H&S OPERATING COMPANY INC.									
Luw	Luw/Well Name	Well No.	Well Serial	Allowable	Potential	Pool	Acreage	Remarks	
305449	DEVON ETAL	002	230389	0	0	Monroe Gas Rock			
Field Total:				0	0				
Field Id 7729 Field Name RIVERTON									
Oper Id S085 Operator SOUTHWESTERN ENERGY PROD. CO.									
Luw	Luw/Well Name	Well No.	Well Serial	Allowable	Potential	Pool	Acreage	Remarks	
614477	RVRTN CSNG1;			387	387	Reynolds Coal			
614632	RVRTN CSNG2;LAFONT	001	232843	6	6	Reynolds Coal			
Field Total:				393	393				
Field Id 7824 Field Name SALINE CUTOFF									
Oper Id 4033 Operator MENOAH PETROLEUM INC									
Luw	Luw/Well Name	Well No.	Well Serial	Allowable	Potential	Pool	Acreage	Remarks	
305379	DUPUY LAND 18-F	001	230672	45	45	FRIO			
305552	DUPUY LAND 13-F	001	232654	55	55	FRIO			
Field Total:				100	100				
Field Id 7907 Field Name SARDIS CHURCH, EAST									
Oper Id M177 Operator MARK V PETROLEUM COMPANY									
Luw	Luw/Well Name	Well No.	Well Serial	Allowable	Potential	Pool	Acreage	Remarks	
611272	WX RA SUA;RIVERWOOD 1076	001	213955	75	75	Pelto Sand-WX			




SONRIS/2000 Proration Schedule (GAS)

Report run on: Jul 3, 2007 10:24 AM

For Date Range : 01 Jul, 2007

Thru 31 Dec, 2007

District 5 MONROE										
Field Id 7907 Field Name SARDIS CHURCH, EAST										
					Field Total:	75	75			
Field Id 7945 Field Name SAVAGE CREEK										
Oper Id J074 Operator JSB, LLC										
Luw	Luw/Well Name	Well No.	Well Serial	Allowable	Potential	Pool	Acreage	Remarks		
303660	PLACID FEE	003	204788	0	0	WILCOX				
303660	PLACID FEE	037	216084	0	0	Wilcox				
					Field Total:	0	0			
Field Id 7960 Field Name SCHOOLHOUSE CREEK										
Oper Id J074 Operator JSB, LLC										
Luw	Luw/Well Name	Well No.	Well Serial	Allowable	Potential	Pool	Acreage	Remarks		
303663	PLACID FEE	036	213426	0	0	WX				
					Field Total:	0	0			
Field Id 8115 Field Name SHILOH										
Oper Id 6852 Operator INDIAN EXPLORATION, INC.										
Luw	Luw/Well Name	Well No.	Well Serial	Allowable	Potential	Pool	Acreage	Remarks		
607564	CV B RB SUA;TABOR	001	229020	20	20	CVB				
					Field Total:	20	20			
Field Id 8679 Field Name STANDARD, NORTH										
Oper Id M177 Operator MARK V PETROLEUM COMPANY										
Luw	Luw/Well Name	Well No.	Well Serial	Allowable	Potential	Pool	Acreage	Remarks		
601103	RUSSELL RA SUB;MCKNIGHT	002	226274	85	85	RUSSELL				
604469	1850 RA SUA;HARGROVE	001-ALT	176806	35	35	1850'	715.000			
612594	U WX RA SUA;MCKNIGHT	001	221289	5	5	U WX				
					Field Total:	125	125			
Field Id 8929 Field Name THREE BUCK BAYOU										
Oper Id D201 Operator DAYBREAK OIL AND GAS, INC.										
Luw	Luw/Well Name	Well No.	Well Serial	Allowable	Potential	Pool	Acreage	Remarks		
305621	TENSAS FARMS ETAL F	001	232522	0	0	Lower Tusc				
305778	VUA;TENSAS FARMS ETAL F	003	234574	600	600	Lower Tusc				
					Field Total:	600	600			



Louisiana Department of Natural Resources (DNR)


SONRIS/2000 Proration Schedule (GAS)

Report run on: Jul 3, 2007 10:24 AM

For Date Range : 01 Jul, 2007

Thru 31 Dec, 2007

District 5 MONROE									
Field Id 9031		Field Name TULLOS URANIA							
Oper Id 3242		Operator KING DRILLING CO							
<i>Luw</i>	<i>Luw/Well Name</i>	<i>Well No.</i>	<i>Well Serial</i>	<i>Allowable</i>	<i>Potential</i>	<i>Pool</i>	<i>Acreage</i>	<i>Remarks</i>	
304828	LA PACIFIC ETAL	001	227388	7	7	Wilcox			
Oper Id 3525		Operator S.H. LOE OIL CORP.							
<i>Luw</i>	<i>Luw/Well Name</i>	<i>Well No.</i>	<i>Well Serial</i>	<i>Allowable</i>	<i>Potential</i>	<i>Pool</i>	<i>Acreage</i>	<i>Remarks</i>	
303878	LOUISIANA PACIFIC A	001	194753	100	100	WILCOX	40.000		
303879	LOUISIANA PACIFIC B	001	194755	125	125	WILCOX	40.000		
609443	WX RA SUU;LOUISIANA PACIFIC C	002	202597	10	10	WILCOX			
609444	WX RA SUN;LOUISIANA PACIFIC C	001	202298	50	50	WX			
611579	WX RA SUJJ;CAVENHAM	001	208717	225	225				
611580	WX RA SUKK;PONDS	001	208718	20	20	WILCOX			
Oper Id F128		Operator FELDCO, L.L.C.							
<i>Luw</i>	<i>Luw/Well Name</i>	<i>Well No.</i>	<i>Well Serial</i>	<i>Allowable</i>	<i>Potential</i>	<i>Pool</i>	<i>Acreage</i>	<i>Remarks</i>	
305637	URANIA LUMBER COMPANY N	030	232362	30	30	SPARTA			
Oper Id P158		Operator PETRO-HUNT, L.L.C.							
<i>Luw</i>	<i>Luw/Well Name</i>	<i>Well No.</i>	<i>Well Serial</i>	<i>Allowable</i>	<i>Potential</i>	<i>Pool</i>	<i>Acreage</i>	<i>Remarks</i>	
612088	WX RA SUI;LA PACIFIC CORP B	003	218204	165	165				
Oper Id Q004		Operator QUIET SUN INVESTMENTS, INC.							
<i>Luw</i>	<i>Luw/Well Name</i>	<i>Well No.</i>	<i>Well Serial</i>	<i>Allowable</i>	<i>Potential</i>	<i>Pool</i>	<i>Acreage</i>	<i>Remarks</i>	
304970	LA PACIFIC 2003	001	228584	160	160	WILCOX			
304970	LA PACIFIC 2003	002	228964	126	126	wilcox			
304970	LA PACIFIC 2003	003	232219	134	134	Wilcox			
Oper Id T040		Operator ADDIE, JAMES, & JOHN THORNTON							
<i>Luw</i>	<i>Luw/Well Name</i>	<i>Well No.</i>	<i>Well Serial</i>	<i>Allowable</i>	<i>Potential</i>	<i>Pool</i>	<i>Acreage</i>	<i>Remarks</i>	
305578	SHELTON RP	001	232387	85	85	WILCOX			
Oper Id T107		Operator THORNTON PAGE NATURAL GAS							
<i>Luw</i>	<i>Luw/Well Name</i>	<i>Well No.</i>	<i>Well Serial</i>	<i>Allowable</i>	<i>Potential</i>	<i>Pool</i>	<i>Acreage</i>	<i>Remarks</i>	
612367	WX RA SUB;LA PACIFIC Z	001	220052	40	40				
Field Total:				1,277	1,277				
Field Id 9208		Field Name VICK							
Oper Id M234		Operator MID-CONTINENT ENERGY OPERATING							
<i>Luw</i>	<i>Luw/Well Name</i>	<i>Well No.</i>	<i>Well Serial</i>	<i>Allowable</i>	<i>Potential</i>	<i>Pool</i>	<i>Acreage</i>	<i>Remarks</i>	
613155	F RA SUA;HYMAN LDS MINERAL 7-F	1	223709	0	0	FRIO			
613675	F RB SUA;HELDO PLANTATION 7-F	1	223748	0	0	Frio			
Field Total:				0	0				
Field Id 9238		Field Name VIXEN							




SONRIS/2000 Proration Schedule (GAS)

Report run on: Jul 3, 2007 10:24 AM

For Date Range : 01 Jul, 2007

Thru 31 Dec, 2007

District 5 MONROE									
Field Id 9238		Field Name VIXEN							
Oper Id 0200		Operator ANADARKO PETROLEUM CORPORATION							
Luw	Luw/Well Name	Well No.	Well Serial	Allowable	Potential	Pool	Acreage	Remarks	
614463	CV RA SUC;DEVON-DONNER 1	001	231279	169	169	COTTON VALLEY			
614499	CV RA SUE;DEVON-DONNER 5	001	232277	285	285	COTTON VALLEY			
614648	CV RA SUD;DEVON-DONNER 7	001	231765	375	375	CV RA			
Oper Id C332		Operator COMSTOCK OIL & GAS--LA, LLC							
Luw	Luw/Well Name	Well No.	Well Serial	Allowable	Potential	Pool	Acreage	Remarks	
601109	MH B SUE;JOE KNIGHTON EST ETAL	001-D	228830	139	139	MH B			
613689	HOSS RC SUD;DEVON-DONNER	001	227399	323	323	HOSS RC			
614704	HOSS L RA SUE;R G WYCOFF ETAL	001	229162	200	200	HOSS L RA			
Oper Id S322		Operator SAMSON CONTOUR ENERGY E&P, LLC							
Luw	Luw/Well Name	Well No.	Well Serial	Allowable	Potential	Pool	Acreage	Remarks	
303927	OLIN-BROWN	007	99552	85	85				
305247	HOSS RC SUH;DEVON-DONNER 31	001	230358	299	299	Hosston			
305445	DEVON DONNER 1	001	230913	415	415	BOSSIER			
601113	L HOSS 9550 RA SUB;D L BYRD	002	199452	159	159				
608088	HOSS RC SUA;AMASON	001	149093	200	200	HOSS RC			
608088	HOSS RC SUA;BLACKSTONE MNRL LP	002-ALT	232452	731	731	HOSS RC			
608089	HOSS RC SUB;DEVON-DONNER 6	001	231912	0	0	HOSS RC			
614663	HOSS RC SUI;DEVON-DONNER 1	003	232453	49	49	HOSSTON RC			
Field Total:				3,429	3,429				
Field Id 9295		Field Name WELCOME HOME							
Oper Id M177		Operator MARK V PETROLEUM COMPANY							
Luw	Luw/Well Name	Well No.	Well Serial	Allowable	Potential	Pool	Acreage	Remarks	
607742	L WX RA SUP;WOOLDRIDGE	004	227237	245	245	LOWER WILCOX			
608725	U WX RA SUA;WOOLDRIDGE	003	217069	60	60	UPPER WILCOX			
Field Total:				305	305				
Field Id 9709		Field Name WILDCAT-NO LA MONROE DIST							
Oper Id 4033		Operator MENOAH PETROLEUM INC							
Luw	Luw/Well Name	Well No.	Well Serial	Allowable	Potential	Pool	Acreage	Remarks	
305196	HELDO PLANTATION 1-F	001	229764	0	0	FRIO			
Oper Id C326		Operator CHC ENERGY, LLC							
Luw	Luw/Well Name	Well No.	Well Serial	Allowable	Potential	Pool	Acreage	Remarks	
305765	TENSAS DELTA EXPL CO	007	233600	2	2	Wilcox Coal			
305765	TENSAS DELTA EXPL CO	008	233916	1	1	Wilcox Coal			
305765	TENSAS DELTA EXPL CO	009	233917	2	2	Wilcox Coal			
305765	TENSAS DELTA EXPL CO	010	233918	1	1	Wilcox Coal			
305765	TENSAS DELTA EXPL CO	012	233920	3	3	Wilcox Coal			



SONRIS/2000 Proration Schedule (GAS)

Report run on: Jul 3, 2007 10:24 AM

For Date Range : 01 Jul, 2007

Thru 31 Dec, 2007

District 5		MONROE						
Field Id	9709	Field Name	WILDCAT-NO LA MONROE DIST					
		Field Total:	9 9					
Field Id	9807	Field Name	WOOLEN LAKE					
Oper Id	C326	Operator	CHC ENERGY, LLC					
Luw	Luw/Well Name	Well No.	Well Serial	Allowable	Potential	Pool	Acreage	Remarks
305765	TENSAS DELTA EXPL CO	003	233535	11	11	WILCOX COAL		
305765	TENSAS DELTA EXPL CO	004	233537	8	8	WILCOX COAL		
305765	TENSAS DELTA EXPL CO	005	233538	19	19	WILCOX COAL		
305765	TENSAS DELTA EXPL CO	006	233646	14	14	WILCOX COAL		
305765	TENSAS DELTA EXPL CO	011	233919	7	7	WILCOX COAL		
		Field Total:	59	59				
		District Total:	28,671	28,671				